
















# Village of McComb Potential Zoning

## Legend

-  Design Review Boundary
-  C-1, Local Commercial
-  C-2, General Commercial
-  C-3, Downtown Business
-  CD, Condominium
-  I-1, Light Industrial
-  M-1, Multiple Family Residential
-  M-2, High Density Multi-family
-  MH, Mobile Home
-  O-1, Institutions and Offices
-  P-O, Parks and Open Space
-  R-1, Single Family Low Density Residential
-  R-2, Single Family Medium Density Residential
-  R-3, Single Family Residential
-  R-4, Two Family Residential

N



015000 600 9001,200 Feet

